

89

Route Guide & Hazard Awareness

**LEWISHAM - BLACKHEATH - SHOOTERS HILL ROAD - WELLING
BEXLEYHEATH - BARNEHURST - SLADE GREEN STATION**




THINGS TO REMEMBER

MAKE NOTES ALONG THE WAY!

CHANGEOVERS | BEXLEYHEATH BUS GARAGE

Changeovers will take place outside the bus garage in both directions.

Always communicate in advance with iBus if you are late for any reason.



Route 89 is a high frequency route. Headway is a measurement of the distance or time between buses. You can tell that you are on the correct Headway by using the iBus Headway indicator in the cab.

IMPORTANT: You must keep your bus as close to the middle of the indicator as possible. Take action and drop back if you are closing in to the bus in front.

CONTENTS

FULL ROUTE 89 MAP

Between
Lewisham,
Thurston Rd and
Blackheath.

3

FULL ROUTE 89 MAP

Between
Blackheath and
Shooters Hill.

4

FULL ROUTE 89 MAP

Between
Shooters Hill and
Welling.

5

FULL ROUTE 89 MAP

Between Welling
and Bexleyheath.

6

FULL ROUTE 89 MAP

Between
Bexleyheath and
Colyers Lane.

7

FULL ROUTE 89 MAP

Between Colyers
Lane and Slade
Green.

8

RUNNING LIGHT

To and from
Lewisham and
Slade Green.

9

IN SERVICE

Route guide
from Lewisham,
Station Road to
Slade Green.

10

IN SERVICE

Route guide
from Slade Green
to Lewisham,
Station Road.

11

LEWISHAM STATION RD

Terminus point
and map.

12

BLACKHEATH ROYAL PARADE

Turning point
and map.

13

SUN-IN-THE- SANDS

Turning point
and map.

14

BLACKHEATH ROYAL STANDARD

Curtailed point
and map.

15

SHOOTERS HILL, THE BULL

Curtailed point
and map.

16

SHOOTERS HILL, POLICE STATION

Turning point
and map.

17

WELLING, NAGS HEAD LANE

Curtailed point
and map.

18

WELLING, CHURCHFIELD ROAD

Curtailed point
and map.

19

BEXLEYHEATH, GEDDES PLACE

Turning point
and map.

20

BEXLEYHEATH BUS GARAGE

Curtailed point
and map.

21

NORTHEND ROAD

Turning point
and map.

22

SLADE GREEN STATION

Terminus point
and map.

23

LOCAL HAZARDS

Hazards to be
aware of and
other points to
note.

24

LOCAL HAZARDS

Hazards to be
aware of and
other points to
note.

25

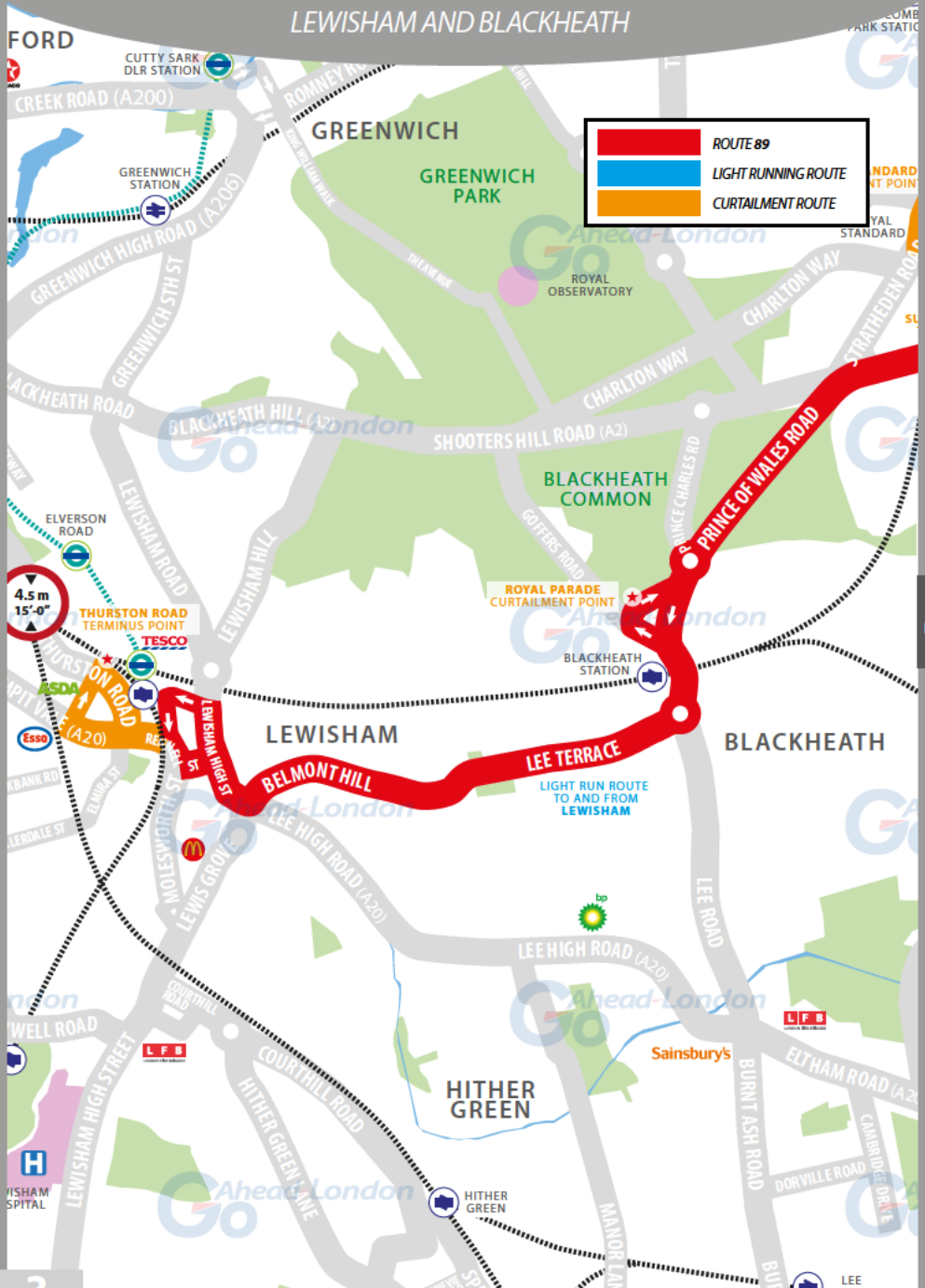
CODES & PROCEDURES

Facility codes,
curtailed abrv
& emergency radio
procedure.

26

ROUTE 89 MAP

LEWISHAM AND BLACKHEATH



ROUTE 89 MAP

BLACKHEATH AND SHOOTERS HILL

THIS GUIDE IS
DESIGNED TO
ASSIST YOU ON
ROUTE 89.
ENJOY!

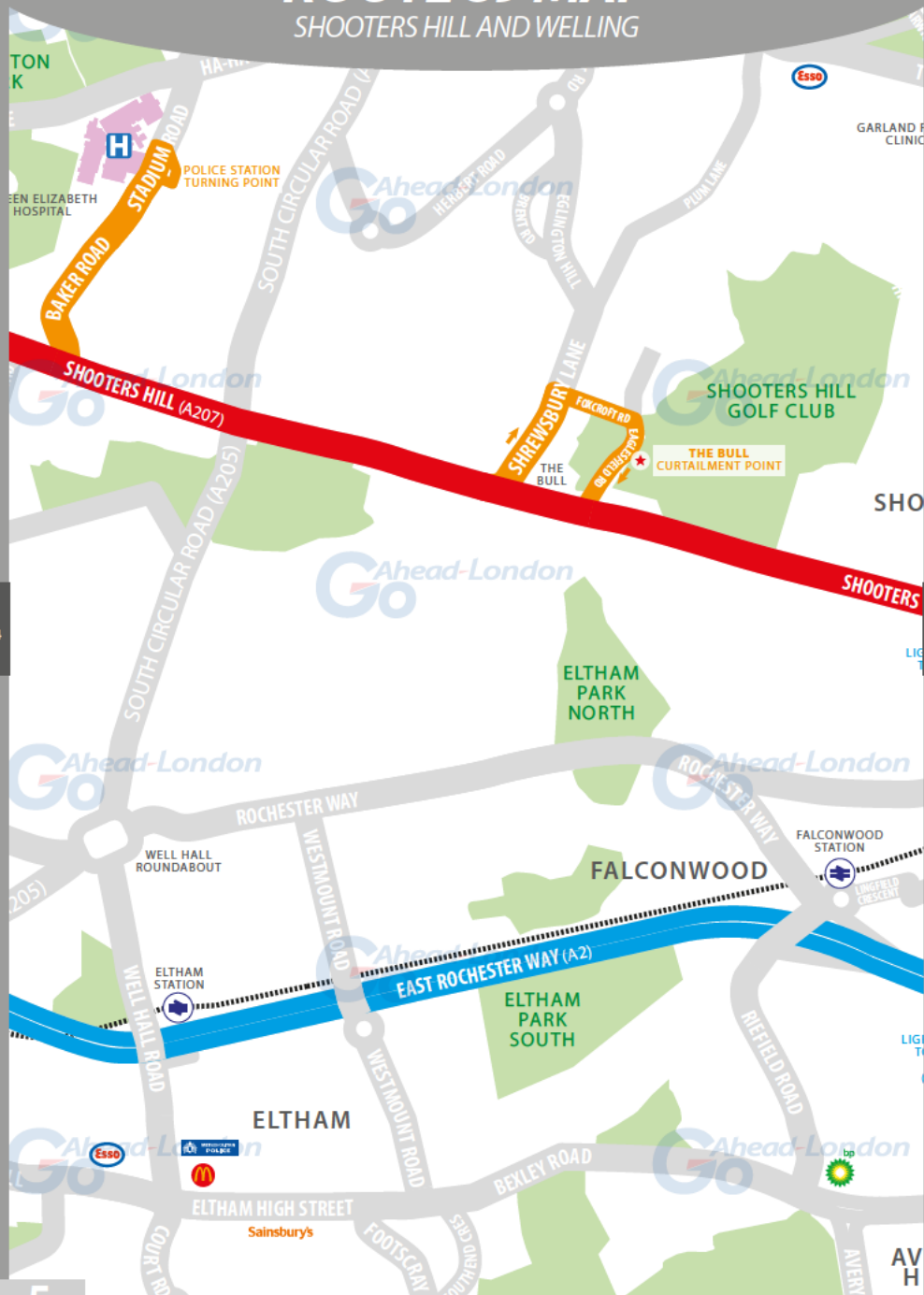


GO TO
PAGE 3

GO TO
PAGE 5

ROUTE 89 MAP

SHOOTERS HILL AND WELLING



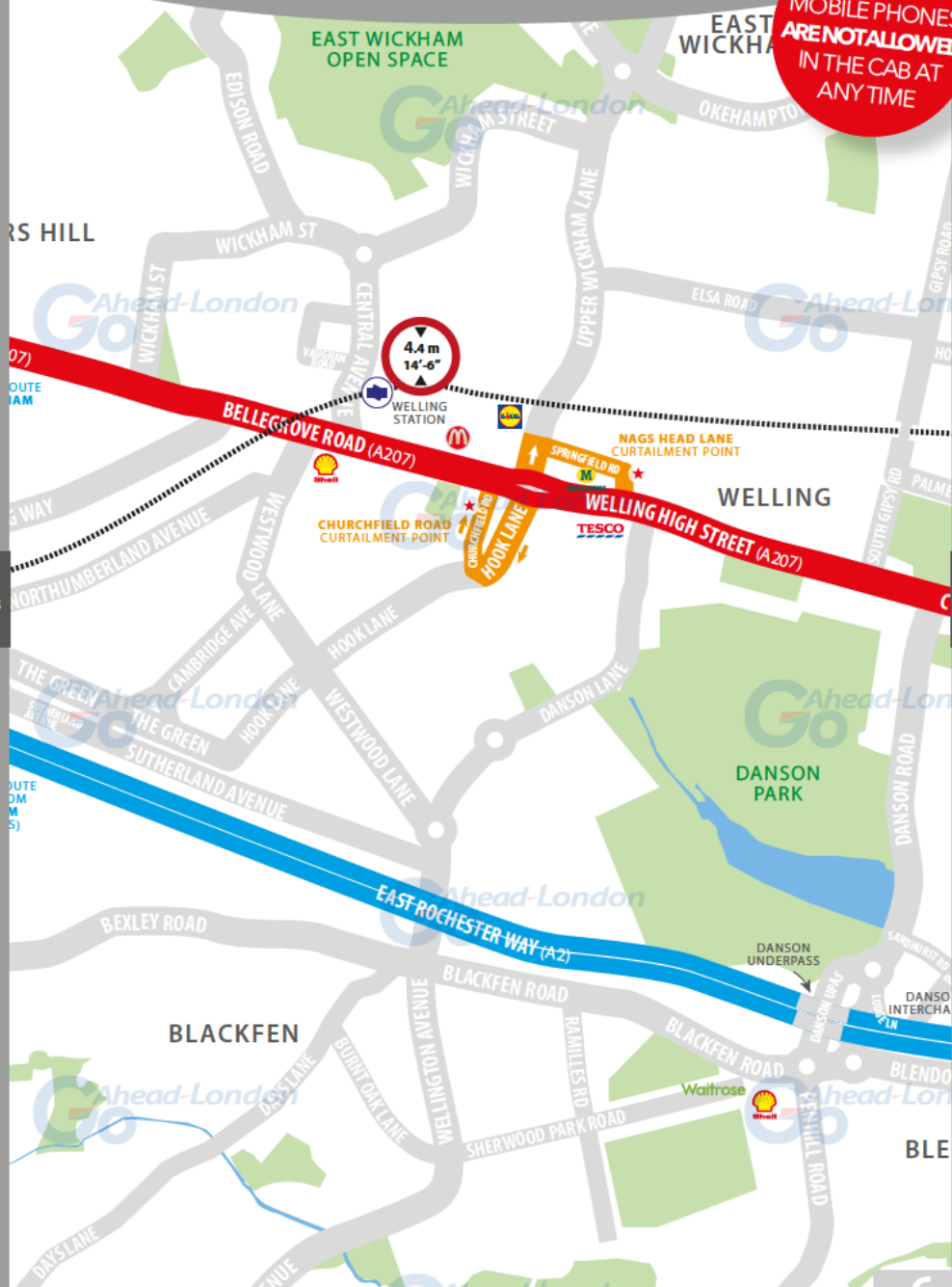
GO TO PAGE 4

GO TO PAGE 6

ROUTE 89 MAP

WELLING AND BEXLEYHEATH

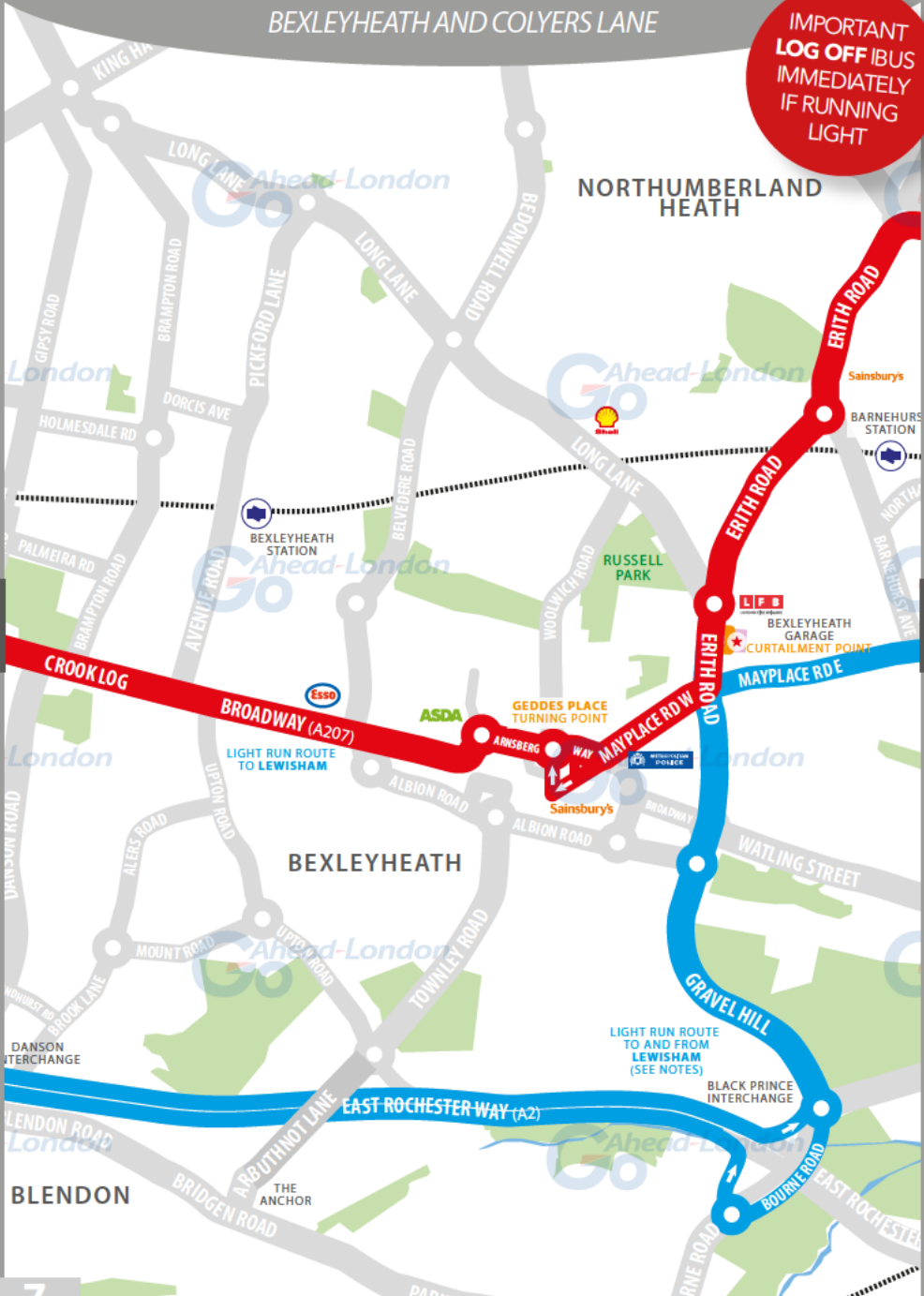
REMEMBER
MOBILE PHONES
ARE NOT ALLOWED
IN THE CAB AT
ANYTIME



ROUTE 89 MAP

BEXLEYHEATH AND COLYERS LANE

**IMPORTANT
LOG OFF IBUS
IMMEDIATELY
IF RUNNING
LIGHT**



GO TO PAGE 6

GO TO PAGE 8

ROUTE 89 MAP

COLYERS LANE AND SLADE GREEN

BLINDS:
NOT IN SERVICE
LOG OFF IBUS
IF RUNNING
LIGHT



GO TO PAGE 6

RUNNING LIGHT

RUNNING OUT OF SERVICE

IMPORTANT
LOG OFF IBUS
IMMEDIATELY
IF RUNNING
LIGHT

TO SLADE GREEN FOREST ROAD

- From **Bexleyheath garage**, turn right onto Erith Road **A220**
- Follow normal line of route to end of route. See route directions.

FROM SLADE GREEN FOREST ROAD

- From **stand**, continue ahead on Forest Road
- Follow normal line of route to Bridge Road
- At traffic light, turn left onto Northend Road
- At Perry Street roundabout, take 3rd exit onto Perry Street **A2000**
- Turn right onto Mayplace Road East (*east arm*)
- At roundabout, take 2nd exit onto Mayplace Road East
- At traffic light, turn right onto Erith Road and **Bexleyheath garage**

TO LEWISHAM STATION ROAD

- From **Bexleyheath garage**, turn left onto Erith Road **A220**
- Follow normal line of route to end of route avoiding Geddes Place/Market Place
- From **Bexleyheath garage**, turn left onto Erith Road **A220** *
- Continue ahead onto Gravel Hill and onto E Rochester Way **A2 (London bound)**
- Exit at Sun-in-the-Sands and follow normal line of route to Lewisham

* PLEASE NOTE THE A2 TOWARDS LEWISHAM SHOULD NOT BE USED BETWEEN
0600 AND 1000 MONDAY - FRIDAY UNLESS INSTRUCTED BY AN OFFICIAL.

FROM LEWISHAM STATION ROAD

- From **stand**, continue ahead on Station Road
- Follow normal line of route to end of route to the Sun-in-the-Sands roundabout
- At Sun-in-the-Sands roundabout, take 3rd exit onto **A2 (Kent bound)**
- At Black Prince Interchange, take exit and continue to roundabout
- At roundabout, take 1st exit onto Gravel Hill **A220**
- At 2nd roundabout, take 2nd exit onto Gravel Hill **A220**
- At traffic light, continue onto Erith Road and **Bexleyheath garage**

ROUTE DIRECTIONS

RUNNING IN SERVICE

NEVER
DIVERT OFF
LINE OF ROUTE
UNLESS ADVISED
BY IBUS

TO SLADE GREEN FOREST ROAD

- At **stand**, continue ahead on Station Road
- Continue ahead onto Molesworth Street
- Turn left onto Rennell Street
- At traffic light, turn right onto Lewisham High Street **A20**
- At traffic light, turn left onto Belmont Hill **B220**
- Continue ahead onto Lee Terrace **B220**
- At roundabout, take 1st exit onto Lee Road **B212**
- Follow one-way system onto Tranquil Vale **B212**
- Keep right and follow road right onto Royal Parade **B212**
- At roundabout, take 2nd exit onto Montpelier Row **B212**
- Continue ahead onto Prince of Wales Road **A206**
- At traffic light, turn right onto Shooters Hill Road **A2**
- At Sun-in-the-Sands roundabout, take 2nd exit onto Shooters Hill Road **A207**
- At traffic light, continue onto Shooters Hill **A207**
- Continue ahead onto Bellegrave Road **A207**
- At traffic light, continue onto Welling High Street **A207**
- Continue ahead onto Park View Road **A207**
- At traffic light, continue onto Crook Log **A207**
- Continue ahead onto Broadway **A207**
- Follow the road left onto Arnsberg Way **A221**
- At roundabout, take 2nd exit onto Arnsberg Way **A221**
- Turn right onto Geddes Place (*buses only*)
- Turn left onto Mayplace Road West (*buses only*)
- At junction, continue ahead onto Mayplace Road West **A221**
- At traffic light, turn left onto Erith Road **A220**
- At roundabout, take 2nd exit onto Erith Road **A220**
- At 2nd roundabout, take 1st exit onto Erith Road **A220**
- At 3rd roundabout, take 3rd exit onto Colyers Lane
- At traffic light, turn right onto Northend Road **A206**
- At traffic light, turn left onto Bridge Road
- At roundabout, take 1st exit onto Bridge Road
- At 2nd roundabout, take 2nd exit onto Slade Green Road
- Turn right onto Hazel Road (*before width limit*)
- Follow road onto Moat Lane
- Follow road onto Forest Road to **stand**

ROUTE DIRECTIONS

RUNNING IN SERVICE

IMPORTANT
PLEASE ENSURE
YOU USE YOUR
RIBAS KEY ON
EVERY TRIP

TO LEWISHAM STATION ROAD

- At **stand**, continue ahead on Forest Road
- Turn right onto Cedar Road
- Turn left onto Hazel Road
- At junction, turn left onto Slade Green Road
- At roundabout, take 1st exit onto Bridge Road
- At 2nd roundabout, take 2nd exit onto Bridge Road
- At junction, turn right onto Northend Road **A206**
- At traffic light, turn left onto Colyers Lane
- At roundabout, take 1st exit onto Erith Road **A220**
- At 2nd roundabout, take 3rd exit onto Erith Road **A220**
- At traffic light, turn right onto Mayplace Road West **A221**
- Follow the road right onto Arnsberg Way **A221**
- Turn left onto Geddes Place (*buses only*)
- Turn right onto Market Place
- Follow the road right onto Friswell Place
- At roundabout, take 1st exit onto Arnsberg Way **A221**
- At 2nd roundabout, take 1st exit onto Arnsberg Way **A221**
- Follow the road right onto Broadway
- Continue ahead onto Crook Log **A207**
- At traffic light, continue onto Park View Road **A207**
- At traffic light, continue onto Welling High Street **A207**
- Continue ahead onto Bellegrove Road **A207**
- Continue onto Shooters Hill **A207**
- At traffic light, continue onto Shooters Hill Road **A207**
- At Sun-in-the-Sands roundabout, take 2nd exit onto Shooters Hill Road **A207**
- At traffic light, turn left onto Prince of Wales Road **A206**
- Continue ahead onto Montpelier Row **B212**
- At roundabout, take 1st exit onto Montpelier Row **B212**
- Follow one-way system onto Blackheath Village **B212**
- Continue ahead onto Lee Road **B212**
- At roundabout, take 2nd exit onto Lee Terrace **B220**
- Continue ahead onto Belmont Hill **B220**
- At traffic light, turn right onto Lewisham High Street **A20**
- Turn left onto Station Road

LEWISHAM

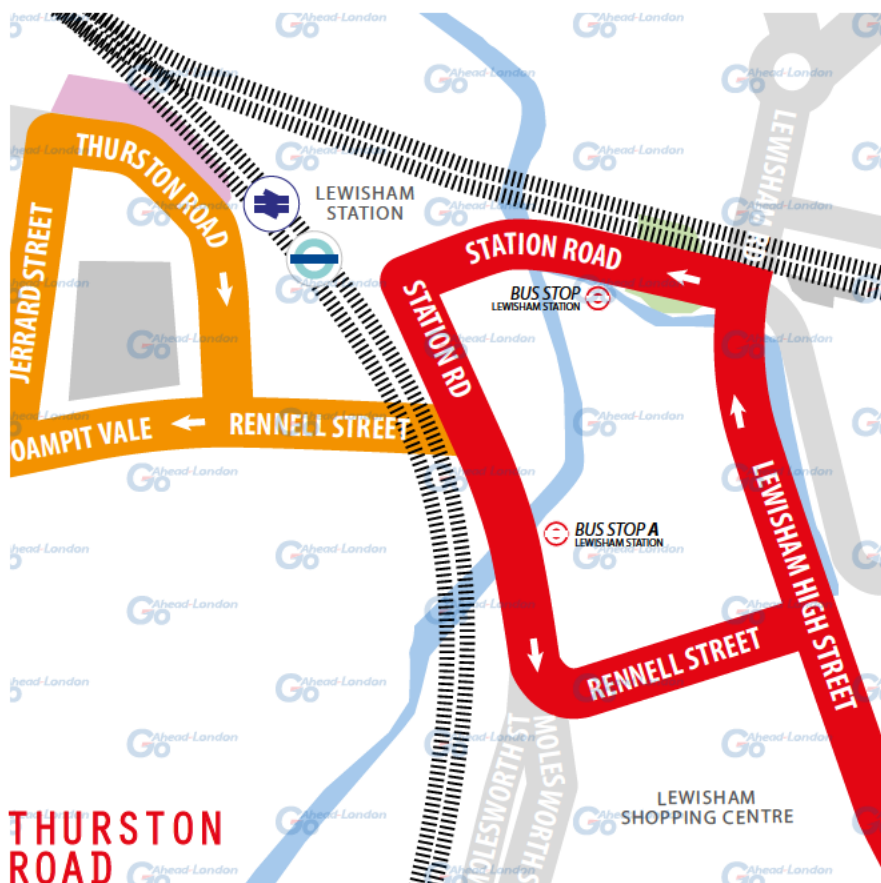
TERMINUS POINT

SWITCH THE
ENGINE OFF
WHILST AT THE
STAND

From Slade Green Station. Proceed from Station Road via Loampit Vale, Jerrard Street, Thurston Road Bus Stand entrance and Thurston Road Bus Stand to stand. Set down in Station Rd at **BUS STOP LEWISHAM STN.**

Towards Slade Green Station. Depart via Thurston Road to Rennell Street. Pick up in Rennell Street at **BUS STOP A.**

Private stand for 17 buses standing abreast in bus parking area on north-east side of Thurston Road. Blind display: **LEWISHAM STATION.**



**THURSTON
ROAD**

BLACKHEATH

CURTAILMENT POINT

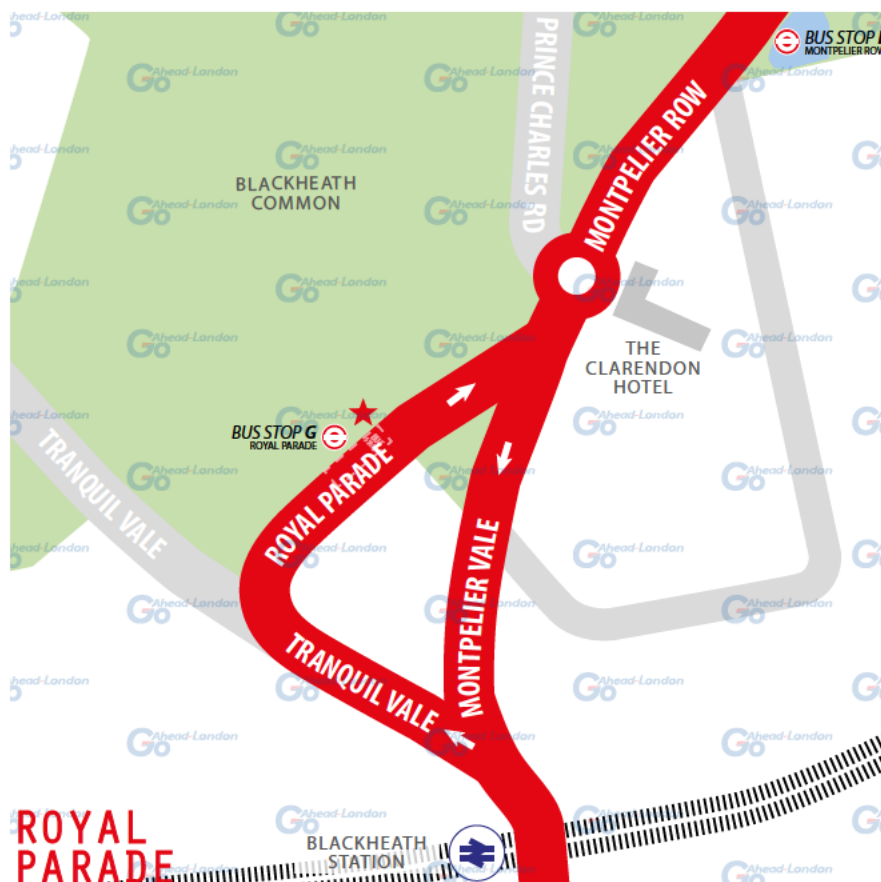
PLEASE CHECK
TRIP NUMBER
ON ETM BEFORE
DEPARTING

From Slade Green Station. Proceed from Prince Of Wales Road via Montpellier Row, Montpellier Vale, Tranquil Vale and Royal Parade to stand. Set down in Prince Of Wales Road at **BUS STOP L**.

Towards Slade Green Station. Depart to Royal Parade.
Pick up on Royal Parade at **BUS STOP G**.

Public stand for 2 buses on north side of Royal Parade.

Blind display: **BLACKHEATH VILLAGE**.



SHOOTERS HILL ROAD

TURNING POINT

IMPORTANT
IF YOU REQUIRE
A COMFORT
BREAK, PLEASE
ADVISE
IBUS

From Lewisham, Station Road. Proceed from Shooters Hill Rd via Sun-In-The-Sands Roundabout. Set down in Shooters Hill Rd at **BUS STOP R.**

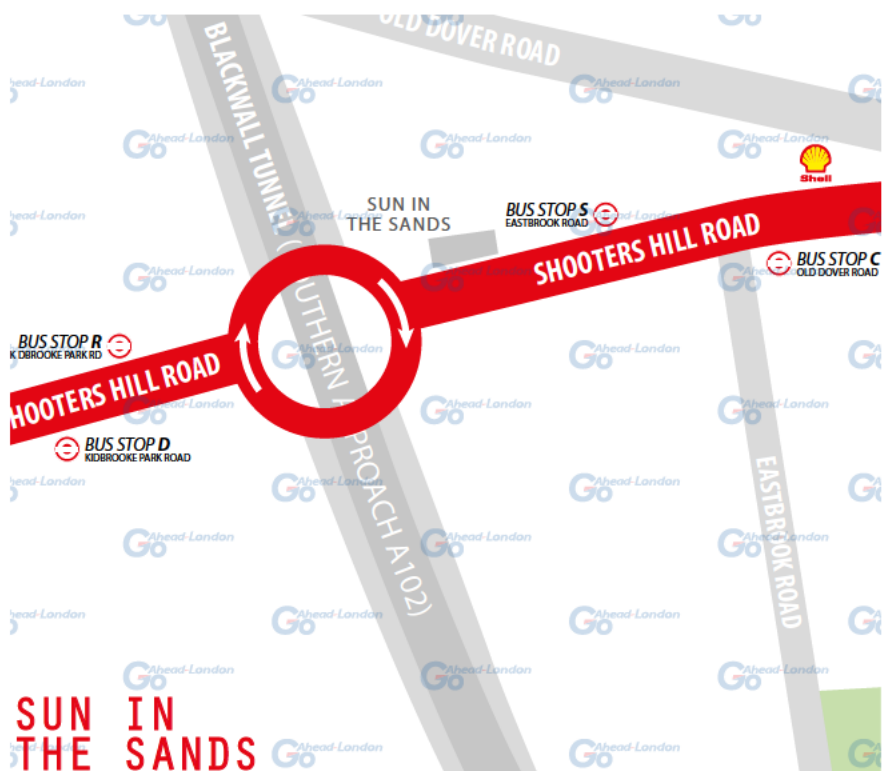
Towards Lewisham, Station Road. Depart to Shooters Hill Road. Pick up on Shooters Hill Road at **BUS STOP D.**

From Slade Green Station. Proceed from Shooters Hill Road via Sun-In-The-Sands Roundabout. Set down in Shooters Hill Road at **BUS STOP C.**

Towards Slade Green Station. Depart to Shooters Hill Road. Pick up on Shooters Hill Road at **BUS STOP S.**

Turning point only - buses must not stand.

Blind display: **SHOOTERS HILL ROAD, SUN-IN-THE-SANDS.**



**SUN
IN
THE SANDS**

BLACKHEATH

CURTAILMENT POINT

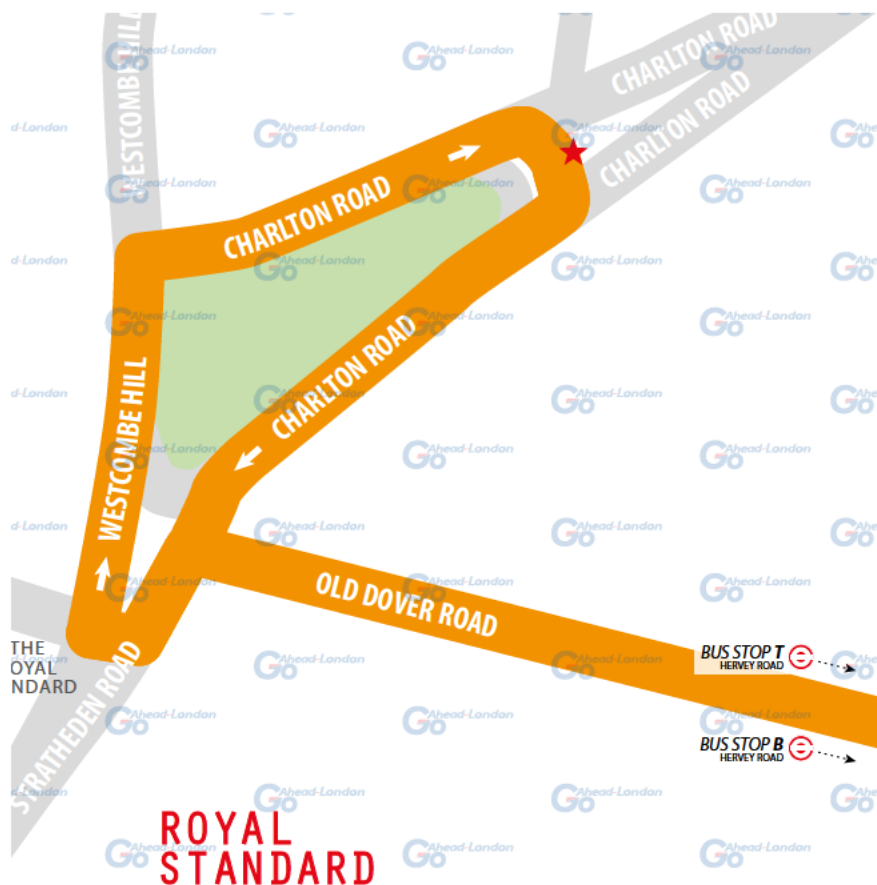
IMPORTANT
PLEASE ENSURE
YOU USE YOUR
**RIBAS KEY ON
EVERY TRIP**

From Slade Green Station. Proceed from Shooters Hill Road via Old Dover Road, Westcombe Hill and Charlton Road to stand.
Set down on Shooters Hill Road at **BUS STOP B**.

Towards Slade Green Station. Depart via Charlton Road and Old Dover Road to Shooters Hill Road. Pick up on Shooters Hill Road at **BUS STOP T**.

Public offside stand for 2 buses on north side of Charlton Road.

Blind display: **BLACKHEATH, ROYAL STANDARD.**



SHOOTERS HILL

CURTAILMENT POINT

PLEASE CHECK
TRIP NUMBER
ON ETM BEFORE
DEPARTING

From Lewisham, Station Road. Proceed from Shooters Hill via Shrewsbury Lane, Foxcroft Road and Eaglesfield Road to stand. Set down on Shooters Hill at **BUS STOP SE**.

Towards Lewisham, Station Road. Depart via Eaglesfield Road to Shooters Hill. Pick up on Shooters Hill at **BUS STOP SL**.

From Slade Green Station. Proceed from Shooters Hill via Shrewsbury Lane, Foxcroft Rd and Eaglesfield Rd to stand. Set down on Shooters Hill at **BUS STOP SL**.

Towards Slade Green Station. Depart via Eaglesfield Road to Shooters Hill. Pick up on Shooters Hill at **BUS STOP SF**.

Public stand for two buses on east side of Eaglesfield Road.

Blind display: *SHOOTERS HILL, EAGLESFIELD ROAD.*



SHOOTERS HILL

TURNING POINT

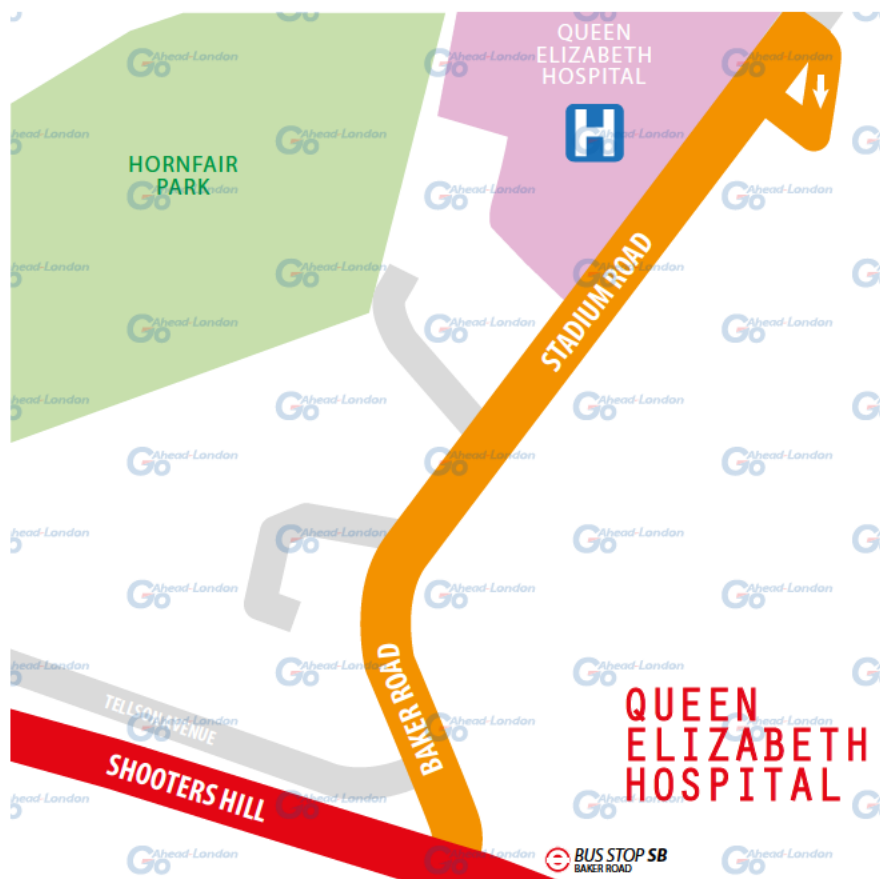
**TURNING POINT ONLY.
BUSES MUST NOT STAND.**

From Slade Green Station. Proceed from Shooters Hill Road via Baker Road, Stadium Road, Bus Standing Area, Stadium Road and Baker Road. Set down on Shooters Hill Road at **BUS STOP SP**.

Towards Slade Green Station. Depart to Shooters Hill Road. Pick up on Shooters Hill Road at **BUS STOP SB**.

Turning point only - buses must not stand.

Blind display: **SHOOTERS HILL, POLICE STN.**



WELLING

CURTAILMENT POINT

SWITCH THE
ENGINE OFF
WHILST AT THE
STAND

From Lewisham, Station Road. Proceed from Bellegrove Road via Upper Wickham Lane and Nag's Head Lane to stand.
Set down on Bellegrove Road at **BUS STOP H**.

Towards Lewisham, Station Road. Depart via Nag's Head Lane to Welling High Street. Pick up on Welling High Street at **BUS STOP R**.

Public stand for two buses on east side of Nags Head Lane.
Blind display: **WELLING CORNER**.

NAGS HEAD LANE



WELLING

CURTALMENT POINT

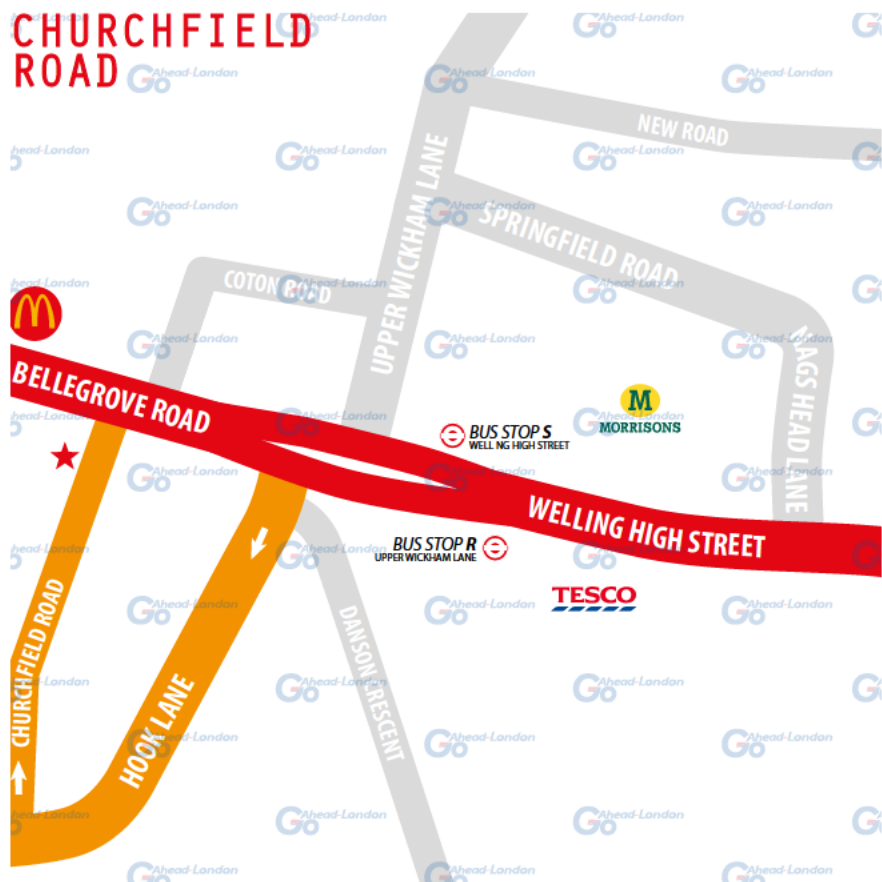
SWITCH THE
ENGINE OFF
WHILST AT THE
STAND

From Slade Green Station. Proceed from Welling High Street via Bellegrove Road, Hook Lane and Churchfield Road to stand.
Set down on Welling High Street at **BUS STOP R**.

Towards Slade Green Station. Depart via Churchfield Road and Bellegrove Road to Welling High Street. Pick up on Welling High Street at **BUS STOP S**.

Public stand for three buses in Churchfield Road.

Blind display: **WELLING CORNER**.



BEXLEYHEATH

TURNING POINT

PLEASE CHECK
TRIP NUMBER
ON ETM BEFORE
DEPARTING

From Lewisham, Station Road. Proceed from Mayplace Road West via Arnsberg Way and Geddes Place.
Set down on Mayplace Road West at **BUS STOP S**.

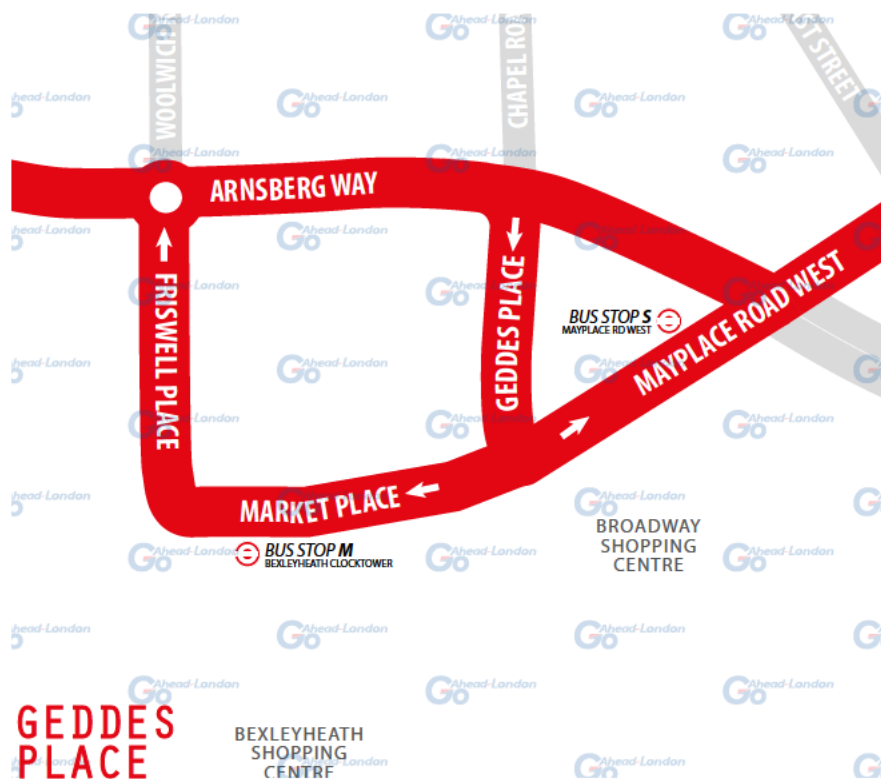
Towards Lewisham, Station Road. Depart to Market Place.
Pick up on Market Place at **BUS STOP M**.

From Slade Green Station. Proceed from Market Place via Friswell Place, Arnsberg Way and Geddes Place. Set down on Market Place at **BUS STOP M**.

Towards Slade Green Station. Depart to Mayplace Road West.
Pick up on Mayplace Road West at **BUS STOP S**.

Turning point only - buses must not stand.

Blind display: **BEXLEYHEATH SHOPPING CTR.**



GEDDES PLACE

BEXLEYHEATH SHOPPING CENTRE

BEXLEYHEATH

CURTALMENT POINT

IMPORTANT
PLEASE ENSURE
YOU **USE YOUR**
RIBAS KEY ON
EVERY TRIP

From Lewisham, Station Road. Proceed from Erith Road via Bexleyheath Bus Garage to stand. Set down on Erith Rd at **BUS STOP NS.**

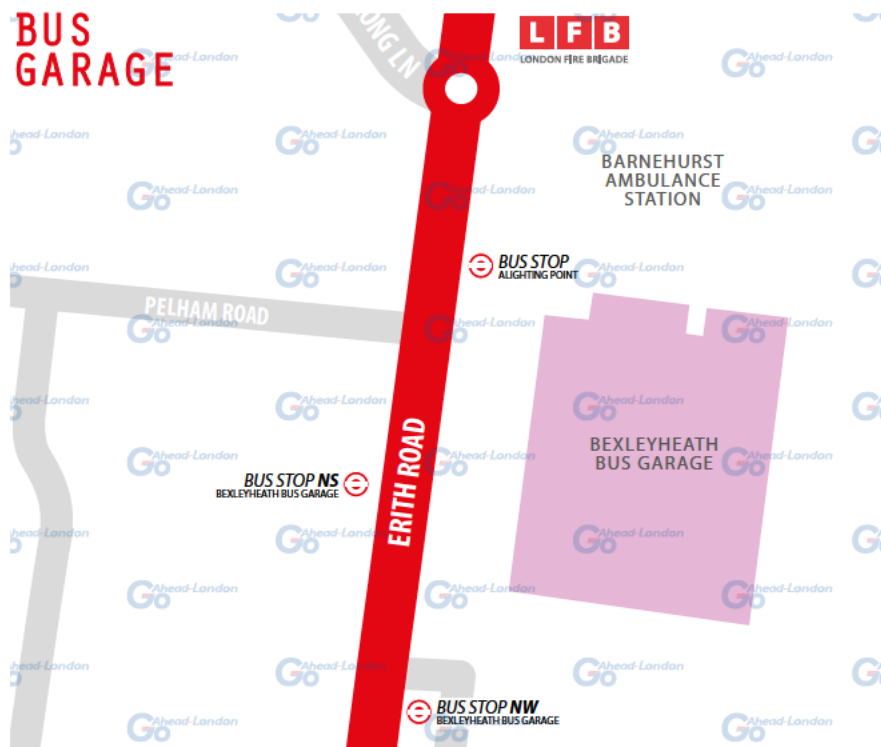
Towards Lewisham, Station Road. Depart via Bexleyheath Bus Garage Forecourt to Erith Road. Pick up on Erith Road at **BUS STOP NW.**

From Slade Green Station. Proceed from Erith Road via Bexleyheath Bus Garage Forecourt to stand. Set down on Bexleyheath Bus Garage Forecourt at **ALIGHTING POINT.**

Towards Slade Green Station. Depart via Bexleyheath Bus Garage Forecourt to Erith Road. Pick up on Erith Road at **BUS STOP NS.**

Private stand on forecourt of Bexleyheath Bus Garage on east side of Erith Road. **Blind display: BEXLEYHEATH SHOPPING CTR.**

BUS GARAGE



NORTHEND ROAD

TURNING POINT

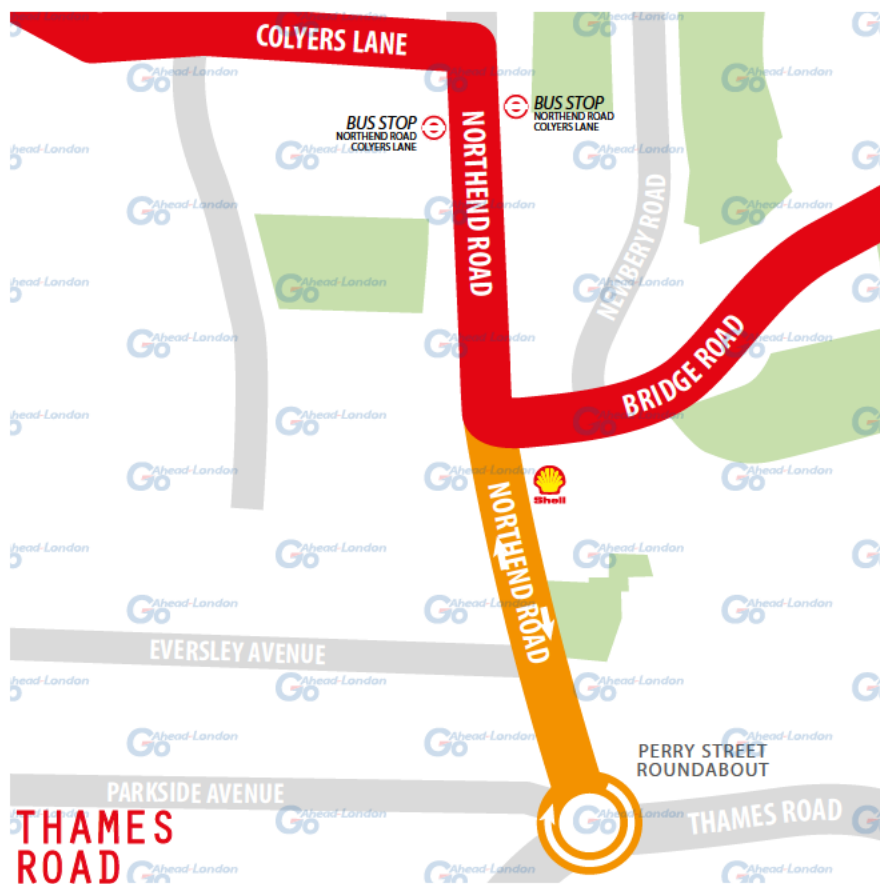
**TURNING POINT ONLY.
BUSES MUST NOT STAND.**

From Lewisham, Station Road. Proceed from Northend Road via Perry Street Roundabout. Set down on Northend Road at **BUS STOP NORTHEND ROAD/COLYERS LANE.**

Towards Lewisham, Station Road. Depart to Northend Road. Pick up on Northend Road at **BUS STOP NORTHEND ROAD/COLYERS LANE.**

Turning point only - buses must not stand.

Blind display: **NORTHEND ROAD/THAMES ROAD.**



SLADE GREEN

TERMINUS POINT

SWITCH THE
ENGINE OFF
WHILST AT THE
STAND

From Lewisham, Station Road. Proceed from Forest Road direct to stand. Set down in Forest Road at **BUS STOP**.

Towards Lewisham, Station Road. Depart to Forest Road. Pick up on Forest Road at **BUS STOP A**.

Public stand for 2 buses on west side and at south end of Forest Road adjacent to Slade Green Station car park. **Blind display: SLADE GREEN.**



LOCAL HAZARDS & POINTS TO NOTE

FULL RISK ASSESSMENT VIEWABLE UPON REQUEST



CONGESTED BUS STAND | LEWISHAM BUS STATION

Watch out for pedestrians and buses. Reversing required onto stand and poles at rear and side of parking bays.

VOLUME OF PEDESTRIANS | LEWISHAM STATION

Pull in and out this stop carefully. There is a new road layout and large volume of pedestrians use this station.

CYCLISTS | STATION ROAD/LEWISHAM STATION

Coming out of Station Road, exercise care and caution and watch out for cyclists and vehicles jumping the red light coming from Loampit Vale.

ROUNDBABOUT | LEWISHAM CENTRE

Watch out for fast moving traffic and vehicles cutting across lanes.

STEEP HILL AND PARKED CARS | BELMONT HILL

Narrow way though. Give way to oncoming traffic.

VOLUME OF PEDESTRIANS | BLACKHEATH STATION

Volume of traffic and pedestrians at peak times. Give good indication when pulling in and out of bus stop and look out for pedestrians.

VARIOUS HAZARDS | BLACKHEATH VILLAGE

Watch out for vehicles changing lane/merging from left and speed bumps/tables. Pull in at bus stops with care due to loading parked vehicles next to bus stop. If bus stop is unsafe to serve, alert the controller and NMCC via Code Blue.

VARIOUS HAZARDS | BLACKHEATH COMMON

Wildlife (ducks) on the road. Slow on approach in preparation to stop safely should any animal be present on carriageway.

VOLUME OF TRAFFIC | SUN IN THE SANDS ROUNDBABOUT

Watch out for fast moving traffic and vehicles cutting across lanes. Give-way to the right upon entrance to major roundabout, using appropriate lane.

BUS LANE/FILTER LANE | SHOOTERS HILL POLICE STATION

Watch for vehicles cutting in from the right at the end of bus lane.

LOCAL HAZARDS & POINTS TO NOTE

FULL RISK ASSESSMENT VIEWABLE UPON REQUEST



OVERHANGING TREES | SHOOTERS HILL ROAD

Careful observation of trees needed during autumn and when rain occurs.

LEFT FILTER LANE | BELLEGROVE ROAD

Westwood Lane junction. Be aware traffic moving on the left. Close mirror observations required whilst manoeuvring past.

BUSY SHOPPING AREA | WELLING HIGH STREET

Give good indication pulling in and out of bus stop. Watch out for pedestrians.

LEFT FILTER LANE | CROOK LOG/DANSON ROAD

Be aware of traffic moving on the left. Close mirror observations required.

VARIOUS HAZARDS | ARNSBERG WAY/BROADWAY

Junction where no traffic has priority. Care and caution with good observation required, look out for pedestrians and other road users. Speed bumps with mini-roundabouts on them. Proceed with caution.

BUSY SHOPPING AREA | BROADWAY/ASDA

Take care pulling in and out of bus stop. Busy road and parked vehicles.

SHOPPING CENTRE | MARKET PLACE/FRISWELL PLACE

Look out for pedestrians, delivery vehicles and emergency vehicles.

BUS GARAGE/AMBULANCE & FIRE STATION | ERITH ROAD

Be aware of buses and emergency vehicles trying to access road.

TRAFFIC PRIORITY SYSTEM | COLYERS LANE

Give way to oncoming traffic. Keep speed to a minimum.

T-JUNCTION | COLYERS LANE/NORTHEND ROAD

Care to be taken pulling out onto busy main road.

SPEED HUMPS | BRIDGE ROAD

Keep speed to a minimum. Give way to oncoming traffic if required.

TIGHT RIGHT TURN | HAZEL ROAD/MOAT ROAD

Narrow way through. Close mirror observations required.

OTHER INFORMATION

CODES AND EMERGENCY RADIO PROCEDURES

REMAIN CALM:
GIVE ACCURATE
INFORMATION.
WE'RE HERE
TO ASSIST!

ROUTE 89 | CURTAILMENT ABBREVIATIONS

LWS	Lewisham Bus Station	BLK	Blackheath, Royal Parade
SS	Sun in the Sands	BRS	Blackheath, Royal Standard
SHB	Shooters Hill, Bull	SHP	Shooters Hill, Police Station
NHL	Nags Head Lane	WCR	Welling, Churchfield Road
BSC	Bexleyheath Shop Ctr	BG	Bexleyheath Bus Garage
NR	Northend Road	SGS	Slade Green Station

FACILITIES | THROUGHOUT THE ROUTE

- **Lewisham, Thurston Rd.** [REDACTED]
- **Slade Green Station.** Station ticket office (*discretion of South Eastern staff*).

If you urgently need to use the following interim facility, please inform iBus first.

- **Welling.** McDonald's (*towards Slade Green*).
- **Bexleyheath Bus Garage.** Do not take passengers onto the forecourt.

CODE RED | EMERGENCY RADIO PROCEDURE

If you require the Emergency Services to attend your vehicle (for example in the event of passenger injury, assault or major RTA), contact CentreComm using the radio's Code Red facility. To call CentreComm, **hold down the Code Red button on your vehicle's radio for at least 3 seconds** until you hear a ringing tone to indicate that your call has been connected. Hold down the foot switch in the cab when you are speaking, and end what you have to say with the word "over" to indicate that you expect a response. Release the foot switch when you are not speaking. Remember to speak slowly and clearly. You will usually receive a radio call from your depot shortly after you make a Code Red call. **You should not use the radio whilst the vehicle is in motion.**

CODE
GREEN

Call your garage for non-emergency, mechanical defects, help or advice

CODE
BLUE

Call CentreComm for non-emergency, incident reporting or diversions

CODE
RED

Call CentreComm for emergency services, passenger injury or assault